

COLORADO LAND SURVEY MONUMENT RECORD

Department of Regulatory Agencies
Board of Registration for Professional Engineers and Professional Land Surveyors
1560 Broadway, Suite 1370, Denver, CO 80202
Phone (303) 894-7788 * Fax (303) 894-7790 * TDD LINE (303) 894-2900X833


REPORT ONE MONUMENT ONLY ON THIS FORM - REPRODUCTION OF THIS FORM IS AUTHORIZED
All items to be filled in by the Land Surveyor using PERMANENT BLACK LETTERING and lines which can be reproduced

1. TYPE OF MONUMENT: SECTION CORNER QUARTER CORNER BENCH MARK OTHER _____

2. DESCRIPTION OF MONUMENT FOUND:

3. DESCRIPTION OF MONUMENT ESTABLISHED BY YOU TO PERPETUATE THE LOCATION OF THIS POINT:

4. SKETCH SHOWING RELATIVE LOCATION OF MONUMENT, ACCESSORIES AND REFERENCE POINTS STATING WHETHER FOUND OR SET, SHOW SUPPORTING AND/OR CONTRADICTIONARY EVIDENCE WHERE APPLICABLE:



Stamping on Cap

5. CERTIFICATION

This is to certify that I was in responsible charge of the surveying work described in this record and that to the best of my knowledge the information presented herein is true and correct.

Name (Please Print): _____


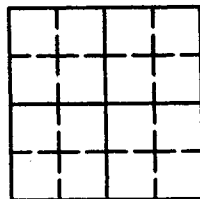
Firm Name: _____

Firm Address: _____

Phone: _____

6. LOCATION DIAGRAM

1" = 1 Mile



● = Location of Monument Signature/Date through Seal

7. SEC _____ T _____ R _____, _____ P.M.
COUNTY _____ INDEX REF NUMBER _____

**8. SEC _____ T _____ R _____, _____ P.M.
COUNTY _____ INDEX REF NUMBER _____

** To be used only for monuments located on county lines

a. Date of field Work to Establish, Restore or Rehabilitate Monument: _____

b. Date Monument was used as Control: _____

(Do not fill in)

RECEIVED AT OFFICE OF THE COUNTY CLERK
_____ COUNTY
BY: _____
DATE: _____
Record to be filed by Index Reference Number Numerically, then Alphabetically, under appropriate Township, Range, and Meridian.